

**NOTICE!!**

**These documents have been scanned!**

**Do not place un-scanned documents beneath this notice!**

**Do not remove this notice from this file!**

GPO Jacket No. 560-102  
Print Order 61540  
Rise Business Services, LLC  
Job=AZ15 5/8/2019



Box Number= AZ15023



Claim Begin-End: AMC433909-AMC433909

1 Initial Receipt



AZ15023-11

AMC433804-AMC434503

AMC#

DATE CLOSED

REMARKS

433909

AMC#	DATE CLOSED	REMARKS
433909		

**United States Department of the Interior**  
**Bureau of Land Management**  
 LANDS/RECREATION & PLANNING  
 ONE N CENTRAL AVE  
 PHOENIX, AZ 85004 -2203  
 Phone: 602-417-9200

Receipt

No: 3414671

<b>Transaction #:</b> 3513482	
<b>Date of Transaction:</b> 10/19/2015	
CUSTOMER:	
JOHN SCHUYLER PO BOX 1501 CONGRESS,AZ 85332-1501 US	

**ENTERED**  
 OCT 20 2015  
 BY: *JK*

LINE #	QTY	DESCRIPTION	REMARKS	UNIT PRICE	TOTAL
1	1.00	LOCATABLE MINERALS / MINING CLAIMS-NEW,UNADJUD, ONE OR MORE AUTH NOS / NEW MINING CLAIM PROCESSING FEE <b>CASES: AMC433909/\$20.00</b>		- n/a -	20.00
2	1.00	LOCATABLE MINERALS / MINING CLAIMS-NEW,UNADJUD, ONE OR MORE AUTH NOS / NEW MINING CLAIMS LOCATION FEE <b>CASES: AMC433909/\$37.00</b>		- n/a -	37.00
3	1.00	LOCATABLE MINERALS / MINING CLAIMS-NEW,UNADJUD, ONE OR MORE AUTH NOS / NEW MINING CLAIMS MAINTENANCE FEE <b>CASES: AMC433909/\$155.00</b>		- n/a -	155.00
<b>TOTAL:</b>					<b>\$212.00</b>

PAYMENT INFORMATION				
1	AMOUNT:	212.00	POSTMARKED:	10/14/2015
	TYPE:	CHECK	RECEIVED:	10/16/2015
	CHECK NO:	231384202275		
	NAME:	SCHUYLER, JOHN PO BOX 1501 CONGRESS AZ 85332-1501 US		

REMARKS

This receipt was generated by the automated BLM Collections and Billing System and is a paper representation of a portion of the official electronic record contained therein.

**NOTICE!!**

**These documents have been scanned!**

**Do not place un-scanned documents beneath this notice!**

**Do not remove this notice from this file!**

GPO Jacket No. 560-102  
Print Order 61540  
Rise Business Services, LLC  
Job=AZ15 5/8/2019



Box Number= AZ15023



Claim Begin-End: AMC433909-AMC433909

2 Correspondence



AZ15023-11

AMC433804-AMC434503



# United States Department of the Interior



BUREAU OF LAND MANAGEMENT

Arizona State Office

One North Central Avenue, Suite 800

Phoenix, Arizona 85004-4427

[www.blm.gov/az/](http://www.blm.gov/az/)

FEB 24 2016

In Reply Refer To:

3800 (9200) IR

AMC434561; AMC429986; AMC433909

CERTIFIED MAIL – RETURN RECEIPT REQUESTED 7015 3010 0001 8914 1982

## NOTICE

JOHN SCHUYLER  
PO BOX 1501  
CONGRESS, AZ 85332

:  
:  
:

This Decision Affects Those Claims  
Shown in the Block Below.

---

AMC434561; AMC429986; AMC433909; AMC434562  
GOLD DEPOT; TRENCHER DON; GOLD ORO; U GOLD

---

### Transfer(s) Not Processed

A conveyance document to transfer ownership of the mining claim(s) listed above was received by the Bureau of Land Management (BLM) Arizona State Office. The transfer(s) of ownership cannot be processed for the following reason(s):

The Quitclaim Deeds are missing Notary Public stamps and Cheryl Schuyler's signature for AMC429986. Please correct the Quitclaim Deeds by having the documents acknowledged and stamped before a Notary Public on the same day.

If appropriate, please submit a corrected conveyance document, required documents, or additional fees, within 30 days of your receipt of this notice. If the required information is not received within the 30-day timeframe, no further action will be taken, and the BLM will retain the non-refundable processing fees submitted.

If additional information is required, please contact Iran Reyman at 602-417-9355. Please include your AMC serial number(s) on all correspondence.

Rebecca Heick  
Deputy State Director  
Lands, Minerals and Energy Division

**SENDER: COMPLETE THIS SECTION**

- Complete items 1, 2, and 3.
- Print your name and address on the reverse so that we can return the card to you.
- Attach this card to the back of the mailpiece, or on the front if space permits.

1. Article Addressed to:

JOHN SCHUYLER  
 PO BOX 1501  
 CONGRESS, AZ 85332  
 920/IR/AMC434561/429986/433909



9590 9402 1204 5246 3065 88

2. Article Number (Transfer from service label)

7015 3010 0001 8914 1982

PS Form 3811, July 2015 PSN 7530-02-000-9053

**COMPLETE THIS SECTION ON DELIVERY**

A. Signature

X *John Schuyler*

- Agent
- Addressee

B. Received by (Printed Name)

*John Schuyler*

C. Date of Delivery

*3-2-16*

D. Is delivery address different from item 1?  Yes  
If YES, enter delivery address below:  No

2016 MAR -4 P 2:53

PHOENIX, ARIZONA

3. Service Type


- Adult Signature
- Adult Signature Restricted Delivery
- Certified Mail®
- Certified Mail Restricted Delivery
- Collect on Delivery
- Collect on Delivery Restricted Delivery
- Mail Restricted Delivery
- Priority Mail Express®
- Registered Mail™
- Registered Mail Restricted Delivery
- Return Receipt for Merchandise
- Signature Confirmation™
- Signature Confirmation Restricted Delivery

Domestic Return Receipt

USPS TRACKING#



9590 9402 1204 5246 3065 88



First-Class Mail  
 Postage & Fees Paid  
 USPS  
 Permit No. G-10

United States Postal Service

• Sender: Please print your name, address, and ZIP+4® in this box®

UNITED STATES  
 DEPARTMENT OF THE INTERIOR  
 Bureau of Land Management  
 Arizona State Office  
 One N. Central Avenue, Suite 800  
 Phoenix, AZ 85004-4427



**NOTICE!!**

**These documents have been scanned!**

**Do not place un-scanned documents beneath this notice!**

**Do not remove this notice from this file!**

GPO Jacket No. 560-102  
Print Order 61540  
Rise Business Services, LLC  
Job=AZ15 5/8/2019



Box Number= AZ15023



Claim Begin-End: AMC433909-AMC433909

3 Transfers



AZ15023-11

AMC433804-AMC434503

AMC 433909

at the request of **DONOVAN SCHUYLER**

When recorded mail to :

**BRYAN GARVER  
PO BOX 532  
SOMERSET, CO, 81434**

SPACE ABOVE THIS LINE FOR RECORDER'S USE

**NO AFFIDAVIT OF VALUE IS REQUIRED UNDER A.R.S. § 11 ARS 1134 (A)(6)  
QUIT CLAIM DEED**

**EFFECTIVE FEBRUARY 25, 2017**

For consideration of **FIFTEEN DOLLARS , AND OTHER VALUABLE CONSIDERATIONS , I OR WE,  
DONOVAN SCHUYLER(COLLECTIVELY,"GRANTOR"), DO**

**HEREBY QUIT-CLAIM TO BRYAN GARVER AND WAYNE GARVER**

**ALL RIGHT, TITLE OR INTEREST IN THE FOLLOWING REAL PROPERTY SITUATED IN YAVAPAI COUNTY, ARIZONA:  
THE FOLLOWING UNPATENTED FEDERAL PLACER MINING CLAIM, TOGETHER WITH ALL RIGHTS AND PRIVILEGES  
APPURTENANT THERETO (COLLECTIVELY, THE "CLAIM"), GOLD ORO ,AMC 433909 LOCATED IN TOWNSHIP 9N , RANGE 5W,  
SECTION 24 AS RECORDED AS RECEPTION NUMBER 2016-0006113 IN THE YAVAPAI COUNTY RECORDERS OFFICE  
OF THE GILA AND SALT RIVER BASE AND MERIDIAN LOCATED IN THE WEST 1/2 OF THE SE 1/4 OF THE NE 1/4 OF SECTION 24,  
TOWNSHIP 9N, RANGE 5W ,**

**DATED:** *March 8, 2017*

*Donovan Michael Schuyler*  
\_\_\_\_\_

**DONOVAN MICHAEL SCHUYLER**  
\_\_\_\_\_

State of Arizona        }  
                                      } ss.  
County of YAVAPAI        }

RECEIVED  
BLM  
MAR 10 P 3:55  
DENIX, ARIZONA

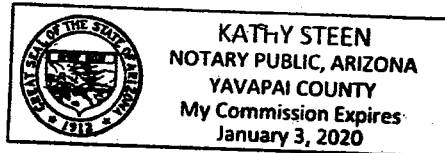
The foregoing instrument was acknowledged before me this 8 day of March, 2017 by

*DONOVAN MICHAEL SCHUYLER*  
\_\_\_\_\_

*Kathy Steen*  
\_\_\_\_\_  
NOTARY PUBLIC

My commission expires: *1-3-20*


**ENTERED INTO COMPUTER** *703 3129/17*





Donovan Schuyler  
Po Box 749  
Congress, AZ, 85332


PLACE STICKER AT TOP OF ENVELOPE TO THE RIGHT  
OF THE RETURN ADDRESS. FOLD AT DOTTED LINE  
**CERTIFIED MAIL**



7015 0640 0007 8976 1706



1022



85004

U.S. POSTAGE  
PAID  
CONGRESS, AZ  
85332  
MAR 08, 17  
AMOUNT

**\$3.35**

R2304W121235-05



Bureau of Land Management  
1 North Central Avenue, Suite 800  
Phoenix, AZ, 85004

PHOENIX, ARIZONA  
2017 MAR 10 P 3:55  
RECEIVED  
BLM AZ STATE OFFICE

85004-442700



© USPS 2013

THIS ENVELOPE IS RECYCLABLE AND MADE WITH 30% POST CONSUMER CONTENT



**United States Department of the Interior**  
**Bureau of Land Management**  
 DIV OF LANDS, MINRLS & ENERGY  
 ONE N CENTRAL AVE  
 PHOENIX, AZ 85004 -4427  
 Phone: 602-417-9200

Receipt

No: 3784283

<b>Transaction #:</b> 3891345	
<b>Date of Transaction:</b> 03/13/2017	
CUSTOMER:	
DONOVAN SCHUYLER PO BOX 749 CONGRESS, AZ 85332-0749 US	

LINE #	QTY	DESCRIPTION	REMARKS	UNIT PRICE	TOTAL
1	1.00	LOCATABLE MINERALS / MINING CLAIMS- NOT NEW-UNADJUD, ONE AUTH NO. ONLY / MINING CLAIM MONEY RECEIVED CASES: AMC433909/\$20.00	QCD - 2	- n/a -	20.00
<b>TOTAL:</b>					<b>\$20.00</b>

PAYMENT INFORMATION					
1	AMOUNT:	20.00	POSTMARKED:	03/08/2017	
	TYPE:	CHECK	RECEIVED:	03/10/2017	
	CHECK NO:	23935408964			
	NAME:	SCHUYLER, DONOVAN PO BOX 749 CONGRESS AZ 85332-0749 US			

REMARKS

This receipt was generated by the automated BLM Collections and Billing System and is a paper representation of a portion of the official electronic record contained therein.

at the request of JOHN SCHUYLER

When recorded mail to :

DONOVAN SCHUYLER  
PO BOX 749  
CONGRESS, AZ 85332

429986

433909

434561

SPACE ABOVE THIS LINE FOR RECORDER'S USE

NO AFFIDAVIT OF VALUE IS REQUIRED UNDER A.R.S. § 11 ARS 1134 (A)(6)  
QUIT CLAIM DEED

EFFECTIVE FEBRUARY 5, 2016

For consideration of FIFTEEN DOLLARS , and other valuable considerations, I or we,

JOHN SCHUYLER (COLLECTIVELY,"GRANTOR"), DO

hereby quit-claim to DONOVAN SCHUYLER

all right, title or interest in the following real property situated in Yavapai County, Arizona:  
THE FOLLOWING UNPATENTED FEDERAL PLACER MINING CLAIM, TOGETHER WITH ALL RIGHTS AND PRIVILEGES  
APPURTENANT THERETO (COLLECTIVELY, THE "CLAIM"); GOLD ORO , AMC 433909 LOCATED IN TOWNSHIP 9N , RANGE 5W,  
SECTION 24 AS RECORDED AS RECEPTION NUMBER 2015-0044313 IN THE YAVAPAI COUNTY RECORDERS OFFICE  
OF THE GILA AND SALT RIVER BASE AND MERIDIAN LOCATED IN THE EAST 1/2 OF THE NW 1/4 OF THE NE 1/4 OF SECTION 24,  
TOWNSHIP 9N, RANGE 5W . THIS CLAIM IS BEING GIVEN AS A GIFT TO MY SON DONOVAN SCHUYLER AND NO MONEY WAS  
RECEIVED OR GIVEN BY EITHER PARTY. DONOVAN IS PAYING FOR THE QUIT CLAIM DEED FEES ONLY.

DATED: MARCH 4, 2016

John Schuyler

John Robert Schuyler

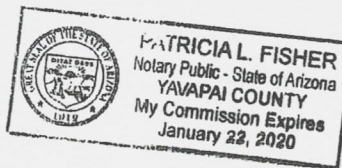
State of Arizona }  
                                  } ss.  
County of YAVAPAI }

The foregoing instrument was acknowledged before me this 4<sup>th</sup> day of March, 2016, by

John Schuyler

Patricia L. Fisher  
NOTARY PUBLIC

My commission expires:  
1-22-20



2016 MAR -9 P 2:51  
RECORDED

at the request of JOHN SCHUYLER

When recorded mail to :

DONOVAN SCHUYLER  
PO BOX 749  
CONGRESS, AZ 85332

SPACE ABOVE THIS LINE FOR RECORDER'S USE

**NO AFFIDAVIT OF VALUE IS REQUIRED UNDER A.R.S. § 11 ARS 1134 (A)(6)  
QUIT CLAIM DEED**

**EFFECTIVE FEBRUARY 5, 2016**

For consideration of **FIFTEEN DOLLARS**, and other valuable considerations, I or we,  
**JOHN SCHUYLER (COLLECTIVELY,"GRANTOR")**, DO

hereby quit-claim to **DONOVAN SCHUYLER**

all right, title or interest in the following real property situated in Yavapai County, Arizona:  
**THE FOLLOWING UNPATENTED FEDERAL PLACER MINING CLAIM, TOGETHER WITH ALL RIGHTS AND PRIVILEGES APPURTENANT THERETO (COLLECTIVELY, THE "CLAIM"), U GOLD , AMC 434562 LOCATED IN TOWNSHIP 9N , RANGE 5W, SECTION 24 AS RECORDED AS RECEPTION NUMBER 2015-0044312 IN THE YAVAPAI COUNTY RECORDERS OFFICE OF THE GILA AND SALT RIVER BASE AND MERIDIAN LOCATED IN THE WEST 1/2 OF THE NE 1/4 OF THE NE 1/4 OF SECTION 24, TOWNSHIP 9N, RANGE 5W . THIS CLAIM IS BEING GIVEN AS A GIFT TO MY SON DONOVAN SCHUYLER AND NO MONEY WAS RECEIVED OR GIVEN BY EITHER PARTY. DONOVAN IS PAYING FOR THE QUIT CLAIM DEED FEES ONLY.**

DATED: MARCH 4, 2016

John Schuyler

John Robert Schuyler

State of Arizona        }  
                                  } ss.  
County of YAVAPAI     }

The foregoing instrument was acknowledged before me this 4<sup>th</sup> day of March, 2016 by

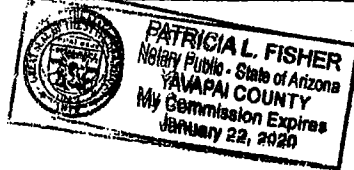
John Schuyler

Patricia L. Fisher

NOTARY PUBLIC

My commission expires:

1-22-20



2016 MAR -9 P 2:57  
RECORDED

at the request of JOHN SCHUYLER

When recorded mail to :

DONOVAN SCHUYLER  
PO BOX 749  
CONGRESS, AZ 85332

SPACE ABOVE THIS LINE FOR RECORDER'S USE

**NO AFFIDAVIT OF VALUE IS REQUIRED UNDER A.R.S. § 11 ARS 1134 (A)(6)  
QUIT CLAIM DEED**

**EFFECTIVE FEBRUARY 5, 2016**

For consideration of FIFTEEN DOLLARS , and other valuable considerations, I or we,  
JOHN SCHUYLER (COLLECTIVELY, "GRANTOR"), DO

hereby quit-claim to DONOVAN SCHUYLER

all right, title or interest in the following real property situated in Yavapai County, Arizona:  
THE FOLLOWING UNPATENTED FEDERAL PLACER MINING CLAIM, TOGETHER WITH ALL RIGHTS AND PRIVILEGES  
APPURTENANT THERETO (COLLECTIVELY, THE "CLAIM"), GOLD DEPOT, AMC 434561 LOCATED IN TOWNSHIP 9N , RANGE 5W,  
SECTION 24 AS RECORDED AS RECEPTION NUMBER 2015-0044311 IN THE YAVAPAI COUNTY RECORDERS OFFICE  
OF THE GILA AND SALT RIVER BASE AND MERIDIAN LOCATED IN THE EAST 1/2 OF THE NW 1/4 OF THE SE 1/4 OF SECTION 24,  
TOWNSHIP 9N, RANGE 5W . THIS CLAIM IS BEING GIVEN AS A GIFT TO MY SON DONOVAN SCHUYLER AND NO MONEY WAS  
RECEIVED OR GIVEN BY EITHER PARTY. DONOVAN IS PAYING FOR THE QUIT CLAIM DEED FEES ONLY.

DATED: MARCH 4, 2016

John Schuyler


John Robert Schuyler

State of Arizona            }  
  } ss.  
County of YAVAPAI         }

The foregoing instrument was acknowledged before me this 4<sup>th</sup> day of March, 2016, by

John Schuyler.

Patricia L. Fisher  
NOTARY PUBLIC  
My commission expires:  
1-22-20



2016 MAR -9 P 2:57

at the request of JOHN SCHUYLER

When recorded mail to :

DONOVAN SCHUYLER  
PO BOX 749  
CONGRESS, AZ 85332

SPACE ABOVE THIS LINE FOR RECORDER'S USE

**NO AFFIDAVIT OF VALUE IS REQUIRED UNDER A.R.S. § 11 ARS 1134 (A)(6)  
QUIT CLAIM DEED**

**EFFECTIVE FEBRUARY 5, 2016**

For consideration of **FIFTEEN DOLLARS** , and other valuable considerations, I or we,

**JOHN SCHUYLER AND CHERYL SCHUYLER (COLLECTIVELY,"GRANTOR"), DO**

hereby quit-claim to **DONOVAN SCHUYLER**

all right, title or interest in the following real property situated in Yavapai County, Arizona:

THE FOLLOWING UNPATENTED FEDERAL PLACER MINING CLAIM, TOGETHER WITH ALL RIGHTS AND PRIVILEGES APPURTENANT THERETO (COLLECTIVELY, THE "CLAIM"),TRENCHER DON, AMC 429986 LOCATED IN TOWNSHIP 9N , RANGE 5W, SECTION 24 AS RECORDED AS RECEPTION NUMBER 2014-0052670 IN THE YAVAPAI COUNTY RECORDERS OFFICE OF THE GILA AND SALT RIVER BASE AND MERIDIAN LOCATED IN THE EAST 1/2 OF THE NW 1/4 OF THE NE 1/4 OF SECTION 24, TOWNSHIP 9N, RANGE 5W . THIS CLAIM IS BEING GIVEN AS A GIFT TO MY SON DONOVAN SCHUYLER AND NO MONEY WAS RECEIVED OR GIVEN BY EITHER PARTY. DONOVAN IS PAYING FOR THE QUIT CLAIM DEED FEES ONLY.

DATED: MARCH 4, 2016

John Schuyler, Cheryl Schuyler

John Robert Schuyler, Cheryl Lynn Schuyler

State of Arizona            }  
  } ss.  
County of YAVAPAI        }


The foregoing instrument was acknowledged before me this 4 day of March , 2016, by

John Schuyler, Cheryl Schuyler

Patricia L Fisher  
NOTARY PUBLIC

My commission expires:

1-22-20



2016 MAR -9 P 2:58

REC'D - PROVISIONAL CLERK

**United States Department of the Interior**  
**Bureau of Land Management**  
 LANDS/RECREATION & PLANNING  
 ONE N CENTRAL AVE  
 PHOENIX, AZ 85004 -2203  
 Phone: 602-417-9200

Receipt

No: 3512900

<b>Transaction #:</b> 3614370	
<b>Date of Transaction:</b> 03/10/2016	
CUSTOMER:	
JOHN SCHUYLER PO BOX 1501 CONGRESS, AZ 85332-1501 US	

LINE #	QTY	DESCRIPTION	REMARKS	UNIT PRICE	TOTAL
1	1.00	LOCATABLE MINERALS / MINING CLAIMS- NOT NEW-UNADJUD, ONE AUTH NO. ONLY / MINING CLAIM MONEY RECEIVED CASES: AMC433909/\$40.00	QCD - 4	- n/a -	40.00
<b>TOTAL:</b>					<b>\$40.00</b>

*Refund  
40.00  
13 APR 16  
LR*

PAYMENT INFORMATION				
1	AMOUNT:	40.00	POSTMARKED:	03/07/2016
	TYPE:	CHECK	RECEIVED:	03/09/2016
	CHECK NO:	23422132675		
	NAME:	SCHUYLER, JOHN PO BOX 1501 CONGRESS AZ 85332-1501 US		

REMARKS

This receipt was generated by the automated BLM Collections and Billing System and is a paper representation of a portion of the official electronic record contained therein.

FROM:

JOHN SCHUYLER  
PO BOX 1501  
CONGRESS, AZ, 85332

7015 0640 0007 8977 8834

PLACE STICKER AT TOP OF ENVELOPE TO THE RIGHT OF THE RETURN ADDRESS. FOLD AT DOTTED LINE.

CERTIFIED MAIL



7015 0640 0007 8977 8834



1022



85004

U.S. POSTAGE  
PAID  
CONGRESS, AZ  
85332  
MAR 07 16  
AMOUNT  
**\$4.87**  
R2304W121235-04

TO:

BUREAU OF LAND MANAGEMENT  
1 NORTH CENTRAL AVENUE, Suite 800  
Phoenix, AZ, 85004-4427

RECEIVED  
CLM AT CONGRESS OFFICE  
07/16 MAR -9 P 2:55

Utility Mailer  
10 1/2" x 16"

ReadyPost.



**Authorized Date**04/13/2016

**Instructions to Accounts** AZ BLM REFUND TO JOHN SCHUYLER \$40.00 FOR OVERPAYMENT  
ON AMC433909 RECEIPT #3512900. IR

**Login ID**6771

**Entry Date**04/13/2016

**Total Amount**\$40.00

at the request of JOHN SCHUYLER

When recorded mail to :

DONOVAN SCHUYLER  
PO BOX 749  
CONGRESS, AZ 85332

429986  
433909  
434561

SPACE ABOVE THIS LINE FOR RECORDER'S USE

NO AFFIDAVIT OF VALUE IS REQUIRED UNDER A.R.S. § 11 ARS 1134 (A)(6)  
QUIT CLAIM DEED

EFFECTIVE FEBRUARY 5, 2016

For consideration of FIFTEEN DOLLARS , and other valuable considerations, I or we,  
JOHN SCHUYLER (COLLECTIVELY,"GRANTOR"), DO

hereby quit-claim to DONOVAN SCHUYLER

all right, title or interest in the following real property situated in Yavapai County, Arizona:  
THE FOLLOWING UNPATENTED FEDERAL PLACER MINING CLAIM, TOGETHER WITH ALL RIGHTS AND PRIVILEGES  
APPURTENANT THERETO (COLLECTIVELY, THE "CLAIM"), GOLD DEPOT, AMC 434561 LOCATED IN TOWNSHIP 9N , RANGE 5W,  
SECTION 24 AS RECORDED AS RECEPTION NUMBER 2015-0044311 IN THE YAVAPAI COUNTY RECORDERS OFFICE  
OF THE GILA AND SALT RIVER BASE AND MERIDIAN LOCATED IN THE EAST 1/2 OF THE NW 1/4 OF THE SE 1/4 OF SECTION 24,  
TOWNSHIP 9N, RANGE 5W . THIS CLAIM IS BEING GIVEN AS A GIFT TO MY SON DONOVAN SCHUYLER AND NO MONEY WAS  
RECEIVED OR GIVEN BY EITHER PARTY. DONOVAN IS PAYING FOR THE QUIT CLAIM DEED FEES ONLY.

DATED: FEBRUARY 5, 2016

John Schuyler

John Schuyler

State of Arizona }  
                                  } ss.  
County of YAVAPAI }

The foregoing instrument was acknowledged before me this 5 day of February, 2016 by

John Schuyler

William J. Gifford  
NOTARY PUBLIC

My commission expires: Jan 29 2018

# 3489701

ENTERED  
MAR 11 2016

RECORDED  
FEB - 8 P 3:13

at the request of JOHN SCHUYLER

When recorded mail to :

DONOVAN SCHUYLER  
PO BOX 749  
CONGRESS, AZ 85332

SPACE ABOVE THIS LINE FOR RECORDER'S USE

**NO AFFIDAVIT OF VALUE IS REQUIRED UNDER A.R.S. § 11 ARS 1134 (A)(6)  
QUIT CLAIM DEED**

**EFFECTIVE FEBRUARY 5, 2016**

For consideration of FIFTEEN DOLLARS , and other valuable considerations, I or we,  
**JOHN SCHUYLER AND CHERYL SCHUYLER (COLLECTIVELY,"GRANTOR"), DO**

hereby quit-claim to **DONOVAN SCHUYLER**

all right, title or interest in the following real property situated in Yavapai County, Arizona:  
**THE FOLLOWING UNPATENTED FEDERAL PLACER MINING CLAIM, TOGETHER WITH ALL RIGHTS AND PRIVILEGES  
APPURTENANT THERETO (COLLECTIVELY, THE "CLAIM"),TRENCHER DON, AMC 429986 LOCATED IN TOWNSHIP 9N , RANGE 5W,  
SECTION 24 AS RECORDED AS RECEPTION NUMBER 2014-0052670 IN THE YAVAPAI COUNTY RECORDERS OFFICE  
OF THE GILA AND SALT RIVER BASE AND MERIDIAN LOCATED IN THE EAST 1/2 OF THE NW 1/4 OF THE NE1/4 OF SECTION 24,  
TOWNSHIP 9N, RANGE 5W . THIS CLAIM IS BEING GIVEN AS A GIFT TO MY SON DONOVAN SCHUYLER AND NO MONEY WAS  
RECEIVED OR GIVEN BY EITHER PARTY. DONOVAN IS PAYING FOR THE QUIT CLAIM DEED FEES ONLY.**

**DATED: FEBRUARY 5, 2016**

*John Schuyler*

*John Schuyler*

State of Arizona        }  
                                  } ss.  
County of YAVAPAI     }

The foregoing instrument was acknowledged before me this 5 day of February, 2016 by

*John Schuyler*

*Dina Lucia de Sola*

**NOTARY PUBLIC**  
My commission expires: Jan 29 2018

2016 FEB - 8 P 3:13

at the request of JOHN SCHUYLER

When recorded mail to :

DONOVAN SCHUYLER  
PO BOX 749  
CONGRESS, AZ 85332

SPACE ABOVE THIS LINE FOR RECORDER'S USE

**NO AFFIDAVIT OF VALUE IS REQUIRED UNDER A.R.S. § 11 ARS 1134 (A)(6)  
QUIT CLAIM DEED**

**EFFECTIVE FEBRUARY 5, 2016**

For consideration of FIFTEEN DOLLARS , and other valuable considerations, I or we,

**JOHN SCHUYLER (COLLECTIVELY,"GRANTOR"), DO**

hereby quit-claim to **DONOVAN SCHUYLER**

all right, title or interest in the following real property situated in Yavapai County, Arizona:

**THE FOLLOWING UNPATENTED FEDERAL PLACER MINING CLAIM, TOGETHER WITH ALL RIGHTS AND PRIVILEGES APPURTENANT THERETO (COLLECTIVELY, THE "CLAIM"); GOLD ORO , AMC 433909 LOCATED IN TOWNSHIP 9N , RANGE 5W, SECTION 24 AS RECORDED AS RECEPTION NUMBER 2015-0044313 IN THE YAVAPAI COUNTY RECORDERS OFFICE OF THE GILA AND SALT RIVER BASE AND MERIDIAN LOCATED IN THE EAST 1/2 OF THE NW 1/4 OF THE NE1/4 OF SECTION 24, TOWNSHIP 9N, RANGE 5W . THIS CLAIM IS BEING GIVEN AS A GIFT TO MY SON DONOVAN SCHUYLER AND NO MONEY WAS RECEIVED OR GIVEN BY EITHER PARTY. DONOVAN IS PAYING FOR THE QUIT CLAIM DEED FEES ONLY.**

**DATED: FEBRUARY 5, 2016**

*John Schuyler*

*John Schuyler*

State of Arizona        }  
                                  } ss.  
County of YAVAPAI     }

The foregoing instrument was acknowledged before me this 5 day of February, 2016, by

*John Schuyler*

*Arline Dorsch*

NOTARY PUBLIC

My commission expires: Jan. 29 2018

FEB - 8 P. 2:13

at the request of JOHN SCHUYLER

When recorded mail to :

DONOVAN SCHUYLER  
PO BOX 749  
CONGRESS, AZ 85332

SPACE ABOVE THIS LINE FOR RECORDER'S USE

**NO AFFIDAVIT OF VALUE IS REQUIRED UNDER A.R.S. § 11 ARS 1134 (A)(6)  
QUIT CLAIM DEED**

**EFFECTIVE FEBRUARY 5, 2016**

For consideration of FIFTEEN DOLLARS , and other valuable considerations, I or we,

**JOHN SCHUYLER (COLLECTIVELY,"GRANTOR"), DO**

hereby quit-claim to **DONOVAN SCHUYLER**

all right, title or interest in the following real property situated in Yavapai County, Arizona:  
THE FOLLOWING UNPATENTED FEDERAL PLACER MINING CLAIM, TOGETHER WITH ALL RIGHTS AND PRIVILEGES  
APPURTENANT THERETO (COLLECTIVELY, THE "CLAIM"), U GOLD , AMC 434562 LOCATED IN TOWNSHIP 9N , RANGE 5W,  
SECTION 24 AS RECORDED AS RECEPTION NUMBER 2015-0044312 IN THE YAVAPAI COUNTY RECORDERS OFFICE  
OF THE GILA AND SALT RIVER BASE AND MERIDIAN LOCATED IN THE WEST 1/2 OF THE NE 1/4 OF THE NE 1/4 OF SECTION 24,  
TOWNSHIP 9N, RANGE 5W . THIS CLAIM IS BEING GIVEN AS A GIFT TO MY SON DONOVAN SCHUYLER AND NO MONEY WAS  
RECEIVED OR GIVEN BY EITHER PARTY. DONOVAN IS PAYING FOR THE QUIT CLAIM DEED FEES ONLY.

**DATED: FEBRUARY 5, 2016**

John Schuyler

John Schuyler

State of Arizona        }  
                                  } ss.  
County of YAVAPAI     }

The foregoing instrument was acknowledged before me this 5 day of February, 2016 by

John Schuyler

Michael Ratschky

NOTARY PUBLIC

My commission expires: Jan 29 2018

FEB - 8 P 3:13

**United States Department of the Interior**  
**Bureau of Land Management**  
 LANDS/RECREATION & PLANNING  
 ONE N CENTRAL AVE  
 PHOENIX, AZ 85004 -2203  
 Phone: 602-417-9200

Receipt

No: 3489701

<b>Transaction #:</b> 3589995	
<b>Date of Transaction:</b> 02/09/2016	
<b>CUSTOMER:</b>	
DONOVAN SCHUYLER PO BOX 749 CONGRESS, AZ 85332-0749 US	

LINE #	QTY	DESCRIPTION	REMARKS	UNIT PRICE	TOTAL
1	1.00	LOCATABLE MINERALS / MINING CLAIMS- NOT NEW-UNADJUD, ONE AUTH NO. ONLY / MINING CLAIM MONEY RECEIVED CASES: AMC434561/\$40.00	TRF/4	- n/a -	40.00
<b>TOTAL:</b>					<b>\$40.00</b>

PAYMENT INFORMATION					
1	AMOUNT:	40.00	POSTMARKED:	02/05/2016	
	TYPE:	CHECK	RECEIVED:	02/08/2016	
	CHECK NO:	23422131696			
	NAME:	SCHUYLER, JOHN BOX 1501 CONGRESS AZ 85332-0749 US			

REMARKS

This receipt was generated by the automated BLM Collections and Billing System and is a paper representation of a portion of the official electronic record contained therein.

IF THE RETURN ADDRESS IS FOLDED AT DOTTED LINE  
PLEASE PRESS FIRMLY

**CERTIFIED MAIL**

PLEASE PRESS FIRMLY



7015 0640 0007 8977 8247



**UNITED STATES POSTAL SERVICE**

PLEASE P



1021



85004


U.S. POSTAGE  
PAID  
CONGRESS, AZ  
85332  
FEB 08, 16  
AMOUNT

**\$9.90**

R2304W121235-04

Flat Rate Mailing Envelope

Visit us at [usps.com](http://usps.com)



INTERNATIONAL RESTRICTIONS APPLY:

Customs forms are required. Consult the International Mail Manual (IMM) at [pe.usps.com](http://pe.usps.com) or ask a retail associate for details.



For Domestic and International Use



From John Schuyler  
P.O. Box 1501  
Congress, AZ 85332

**TO** Bureau of Land Management  
1 North Central Avenue, Suite 800  
Phoenix, AZ 85004-4427

Label 228, January 2008



Please Recycle

This packaging is the property of the U.S. Postal Service® and is provided solely for use in sending Priority Mail® shipments. Misuse may be a violation of federal law. This packaging is not for resale. EP14F-P-PP © U.S. Postal Service; June 2012; All rights reserved.

EP14F-P-PP June 2012 © U.S. Postal Service

Schedule package pickup right from your home or office at [usps.com/pickup](http://usps.com/pickup)  
Print postage online

RECEIVED  
FLM AT CONGRESS OFFICE  
2016 FEB -8 P 3:13  
PRICE \$9.90



PS00001035014

at the request of JOHN SCHUYLER

When recorded mail to :

DONOVAN SCHUYLER  
PO BOX 749  
CONGRESS, AZ 85332

429986  
433909  
434561

SPACE ABOVE THIS LINE FOR RECORDER'S USE

**NO AFFIDAVIT OF VALUE IS REQUIRED UNDER A.R.S. § 11 ARS 1134 (A)(6)  
QUIT CLAIM DEED**

**EFFECTIVE FEBRUARY 5, 2016**

For consideration of FIFTEEN DOLLARS , and other valuable considerations, I or we,

**JOHN SCHUYLER (COLLECTIVELY,"GRANTOR"), DO**

hereby quit-claim to **DONOVAN SCHUYLER**

all right, title or interest in the following real property situated in Yavapai County, Arizona:

**THE FOLLOWING UNPATENTED FEDERAL PLACER MINING CLAIM, TOGETHER WITH ALL RIGHTS AND PRIVILEGES APPURTENANT THERETO (COLLECTIVELY, THE "CLAIM"); GOLD ORO , AMC 433909 LOCATED IN TOWNSHIP 9N , RANGE 5W, SECTION 24 AS RECORDED AS RECEPTION NUMBER 2015-0044313 IN THE YAVAPAI COUNTY RECORDERS OFFICE OF THE GILA AND SALT RIVER BASE AND MERIDIAN LOCATED IN THE EAST 1/2 OF THE NW 1/4 OF THE NE 1/4 OF SECTION 24, TOWNSHIP 9N, RANGE 5W . THIS CLAIM IS BEING GIVEN AS A GIFT TO MY SON DONOVAN SCHUYLER AND NO MONEY WAS RECEIVED OR GIVEN BY EITHER PARTY. DONOVAN IS PAYING FOR THE QUIT CLAIM DEED FEES ONLY.**

DATED: MARCH 4, 2016

John Schuyler

John Robert Schuyler


State of Arizona        }  
                                  } ss.  
County of YAVAPAI    }

The foregoing instrument was acknowledged before me this 4<sup>th</sup> day of March, 2016, by

John Schuyler

Patricia L. Fisher

NOTARY PUBLIC  
My commission expires:  
1-22-20



2016 MAR -9 P 2:57



at the request of JOHN SCHUYLER

When recorded mail to :

DONOVAN SCHUYLER  
PO BOX 749  
CONGRESS, AZ 85332

SPACE ABOVE THIS LINE FOR RECORDER'S USE

NO AFFIDAVIT OF VALUE IS REQUIRED UNDER A.R.S. § 11 ARS 1134 (A)(6)  
QUIT CLAIM DEED

EFFECTIVE FEBRUARY 5, 2016

For consideration of FIFTEEN DOLLARS , and other valuable considerations, I or we,  
JOHN SCHUYLER (COLLECTIVELY,"GRANTOR"), DO

hereby quit-claim to DONOVAN SCHUYLER

all right, title or interest in the following real property situated in Yavapai County, Arizona:  
THE FOLLOWING UNPATENTED FEDERAL PLACER MINING CLAIM, TOGETHER WITH ALL RIGHTS AND PRIVILEGES  
APPURTENANT THERETO (COLLECTIVELY, THE "CLAIM"), U GOLD , AMC 434562 LOCATED IN TOWNSHIP 9N , RANGE 5W,  
SECTION 24 AS RECORDED AS RECEPTION NUMBER 2015-0044312 IN THE YAVAPAI COUNTY RECORDERS OFFICE  
OF THE GILA AND SALT RIVER BASE AND MERIDIAN LOCATED IN THE WEST 1/2 OF THE NE 1/4 OF THE NE 1/4 OF SECTION 24,  
TOWNSHIP 9N, RANGE 5W . THIS CLAIM IS BEING GIVEN AS A GIFT TO MY SON DONOVAN SCHUYLER AND NO MONEY WAS  
RECEIVED OR GIVEN BY EITHER PARTY. DONOVAN IS PAYING FOR THE QUIT CLAIM DEED FEES ONLY.

DATED: MARCH 4, 2016

John Schuyler


John Robert Schuyler

State of Arizona        }  
                                  } ss.  
County of YAVAPAI     }

The foregoing instrument was acknowledged before me this 4<sup>th</sup> day of March, 2016, by

John Schuyler

Patricia L. Justice



NOTARY PUBLIC  
My commission expires:  
1-22-20

RECORDED  
MAR - 9 P 2:51

at the request of JOHN SCHUYLER

When recorded mail to :

DONOVAN SCHUYLER  
PO BOX 749  
CONGRESS, AZ 85332

SPACE ABOVE THIS LINE FOR RECORDER'S USE

NO AFFIDAVIT OF VALUE IS REQUIRED UNDER A.R.S. § 11 ARS 1134 (A)(6)  
QUIT CLAIM DEED

EFFECTIVE FEBRUARY 5, 2016

For consideration of FIFTEEN DOLLARS , and other valuable considerations, I or we,

JOHN SCHUYLER (COLLECTIVELY, "GRANTOR"), DO

hereby quit-claim to DONOVAN SCHUYLER

all right, title or interest in the following real property situated in Yavapai County, Arizona:  
THE FOLLOWING UNPATENTED FEDERAL PLACER MINING CLAIM, TOGETHER WITH ALL RIGHTS AND PRIVILEGES APPURTENANT THERETO (COLLECTIVELY, THE "CLAIM"), GOLD DEPOT, AMC 434561 LOCATED IN TOWNSHIP 9N , RANGE 5W, SECTION 24 AS RECORDED AS RECEPTION NUMBER 2015-0044311 IN THE YAVAPAI COUNTY RECORDERS OFFICE OF THE GILA AND SALT RIVER BASE AND MERIDIAN LOCATED IN THE EAST 1/2 OF THE NW 1/4 OF THE SE 1/4 OF SECTION 24, TOWNSHIP 9N, RANGE 5W . THIS CLAIM IS BEING GIVEN AS A GIFT TO MY SON DONOVAN SCHUYLER AND NO MONEY WAS RECEIVED OR GIVEN BY EITHER PARTY. DONOVAN IS PAYING FOR THE QUIT CLAIM DEED FEES ONLY.

DATED: MARCH 4, 2016

John Schuyler

John Robert Schuyler

State of Arizona      }  
                                      } ss.  
County of YAVAPAI    }


The foregoing instrument was acknowledged before me this 4<sup>th</sup> day of March, 2016, by

John Schuyler.

Patricia L Fisher  
NOTARY PUBLIC

My commission expires:

1-22-20



2016 MAR -9 P 2:57

at the request of **JOHN SCHUYLER**

When recorded mail to :

**DONOVAN SCHUYLER  
PO BOX 749  
CONGRESS, AZ 85332**

SPACE ABOVE THIS LINE FOR RECORDER'S USE

**NO AFFIDAVIT OF VALUE IS REQUIRED UNDER A.R.S. § 11 ARS 1134 (A)(6)  
QUIT CLAIM DEED**

**EFFECTIVE FEBRUARY 5, 2016**

For consideration of **FIFTEEN DOLLARS**, and other valuable considerations, I or we,

**JOHN SCHUYLER AND CHERYL SCHUYLER (COLLECTIVELY,"GRANTOR"), DO**

hereby quit-claim to **DONOVAN SCHUYLER**

all right, title or interest in the following real property situated in Yavapai County, Arizona:

**THE FOLLOWING UNPATENTED FEDERAL PLACER MINING CLAIM, TOGETHER WITH ALL RIGHTS AND PRIVILEGES APPURTENANT THERETO (COLLECTIVELY, THE "CLAIM"), TRENCHER DON, AMC 429986 LOCATED IN TOWNSHIP 9N , RANGE 5W, SECTION 24 AS RECORDED AS RECEPTION NUMBER 2014-0052670 IN THE YAVAPAI COUNTY RECORDERS OFFICE OF THE GILA AND SALT RIVER BASE AND MERIDIAN LOCATED IN THE EAST 1/2 OF THE NW 1/4 OF THE NE 1/4 OF SECTION 24, TOWNSHIP 9N, RANGE 5W . THIS CLAIM IS BEING GIVEN AS A GIFT TO MY SON DONOVAN SCHUYLER AND NO MONEY WAS RECEIVED OR GIVEN BY EITHER PARTY. DONOVAN IS PAYING FOR THE QUIT CLAIM DEED FEES ONLY.**

**DATED: MARCH 4, 2016**

*John Schuyler, Cheryl Schuyler*

*John Robert Schuyler, Cheryl Lynn Schuyler*

State of Arizona }  
                              } ss.  
County of YAVAPAI }


The foregoing instrument was acknowledged before me this 4 day of March, 2016, by

John Schuyler, Cheryl Schuyler

*Patricia L Fisher*  
NOTARY PUBLIC

My commission expires:

*1-22-20*



2016 MAR -9 P 2:58

Patricia L Fisher

**United States Department of the Interior**  
**Bureau of Land Management**  
LANDS/RECREATION & PLANNING  
ONE N CENTRAL AVE  
PHOENIX, AZ 85004 -2203  
Phone: 602-417-9200

Receipt

No: 3512900

<b>Transaction #:</b> 3614370	
<b>Date of Transaction:</b> 03/10/2016	
CUSTOMER:	
JOHN SCHUYLER PO BOX 1501 CONGRESS, AZ 85332-1501 US	

LINE #	QTY	DESCRIPTION	REMARKS	UNIT PRICE	TOTAL
1	1.00	LOCATABLE MINERALS / MINING CLAIMS- NOT NEW-UNADJUD, ONE AUTH NO. ONLY / MINING CLAIM MONEY RECEIVED CASES: AMC433909/\$40.00	QCD - 4	- n/a -	40.00
<b>TOTAL:</b>					<b>\$40.00</b>

PAYMENT INFORMATION			
1	AMOUNT:	40.00	POSTMARKED: 03/07/2016
	TYPE:	CHECK	RECEIVED: 03/09/2016
	CHECK NO:	23422132675	
	NAME:	SCHUYLER, JOHN PO BOX 1501 CONGRESS AZ 85332-1501 US	

REMARKS

This receipt was generated by the automated BLM Collections and Billing System and is a paper representation of a portion of the official electronic record contained therein.

FROM:

JOHN SCHUYLER  
PO BOX 1501  
CONGRESS, AZ. 85332

7015 0640 0007 8977 8834

CERTIFIED MAIL



7015 0640 0007 8977 8834



1022



85004

U.S. POSTAGE  
PAID  
CONGRESS, AZ  
85332  
MAR 07, 16  
AMOUNT

**\$4.87**

R2304W121235-04

TO:

BUREAU OF LAND MANAGEMENT  
1 NORTH CENTRAL AVENUE, Suite 800  
Phoenix, AZ, 85004-4427

PREVIOUS  
SERIAL NUMBER  
006 000-9 P. 2-56

Utility Mailer  
10 1/2" x 16"

Ready **P**ost.

**NOTICE!!**

**These documents have been scanned!**

**Do not place un-scanned documents beneath this notice!**

**Do not remove this notice from this file!**

GPO Jacket No. 560-102  
Print Order 61540  
Rise Business Services, LLC  
Job=AZ15 5/8/2019



Box Number= AZ15023



Claim Begin-End: AMC433909-AMC433909

4 Annual Filings



AZ15023-11

AMC433804-AMC434503

DEPARTMENT OF THE INTERIOR  
BUREAU OF LAND MANAGEMENT  
MINING CLAIMS

Run Date/Time: 8/20/2018

MC Maintenance Fees Paid Through the BLM Pay Portal  
(by Date Paid)

Page 250 Of 316

**CBS Receipt: 4236533**

Printed For Lead File # AMC433909

Agency Tracking ID: 1534388923

Assessment Year: 2019

Paid On: 8/16/2018

Number of BLM Serial Nr: 5

Total Amount Paid: \$775.00

Claim Name	BLM Serial No	Lead File No	Amount Paid
GOLD ORO	AMC433909	AMC433909	\$155.00
GOLD DEPOT	AMC434561	AMC434561	\$155.00
U GOLD	AMC434562	AMC434561	\$155.00
GOLD FIELD	AMC434564	AMC434563	\$155.00
SUPERSTITION GOLD #6	AMC437929	AMC437918	\$155.00

**United States Department of the Interior  
Bureau of Land Management  
BUSINESS & SUPPORT SVCS DIV  
ONE N CENTRAL AVE SUITE 800  
PHOENIX, AZ 85004 -4427  
Phone: 602-417-9200**

Receipt

No: 4236533

<b>Transaction #:</b> 4351905	
<b>Date of Transaction:</b> 08/15/2018	
<b>CUSTOMER:</b>	
HARRY W GARVER PO BOX 813 CONGRESS, AZ 85332 US	

LINE #	QTY	DESCRIPTION	REMARKS	UNIT PRICE	TOTAL
1	1.00	LOCATABLE MINERALS / MINING CLAIMS- NOT NEW-UNADJUD, ONE AUTH NO. ONLY / MINING CLAIM MONEY RECEIVED <b>CASES: AMC437929/\$775.00</b>		- n/a -	775.00
<b>TOTAL:</b>					<b>\$775.00</b>

PAYMENT INFORMATION					
NOTE: Items will appear on credit card statement as "BLM O Mining Claim".					
1	AMOUNT:	775.00	POSTMARKED:	N/A	
	TYPE:	CREDIT CARD	RECEIVED:	08/15/2018	
	NAME:	HARRY W GARVER PO BOX 813 CONGRESS AZ 85332 US			
	CARD NO:	XXXXXXXXXXXX8461	AUTH CODE:	015164	
	NAME ON CARD:	HARRY W GARVER			
	SIGNATURE:				

<b>REMARKS</b>	

This receipt was generated by the automated BLM Collections and Billing System and is a paper representation of a portion of the official electronic record contained therein.



Run Date: 08/09/17

Run Time: 02:20 PM

**DEPARTMENT OF THE INTERIOR  
BUREAU OF LAND MANAGEMENT  
MINING CLAIMS**

**MC Maintenance Fees Paid Through the BLM Pay Portal**

**CBS Receipt: 3918972**

Printed For Lead File # AMC433909

Agency Tracking ID: 1501723797

Assessment Year: 2018

Number of BLM Serial Nr: 5

Paid On: 08/02/2017

Total Amount Paid: \$775.00

Claim Name	BLM Serial No	Lead File No	Amount Paid
GOLD ORO	AMC433909	AMC433909	\$155.00
GOLD DEPOT	AMC434561	AMC434561	\$155.00
U GOLD	AMC434562	AMC434561	\$155.00
GOLD FIELD	AMC434564	AMC434563	\$155.00
SUPERSTITION GOLD #6	AMC437929	AMC437918	\$155.00

**United States Department of the Interior**  
**Bureau of Land Management**  
 BUSINESS & SUPPORT SVCS DIV  
 ONE N CENTRAL AVE SUITE 800  
 PHOENIX, AZ 85004 -4427  
 Phone: 602-417-9200

Receipt

No: 3918972

<b>Transaction #:</b> 4028454	
<b>Date of Transaction:</b> 08/02/2017	
<b>CUSTOMER:</b>	
HARRY W GARVER P.O. BOX 813 CONGRESS, AZ 85332 US	

LINE #	QTY	DESCRIPTION	REMARKS	UNIT PRICE	TOTAL
1	1.00	LOCATABLE MINERALS / MINING CLAIMS- NOT NEW-UNADJUD, ONE AUTH NO. ONLY / MINING CLAIM MONEY RECEIVED CASES: AMC433909/\$775.00		- n/a -	775.00
<b>TOTAL:</b>					<b>\$775.00</b>

PAYMENT INFORMATION			
NOTE: Items will appear on credit card statement as "BLM O Mining Claim".			
1	AMOUNT:	775.00	POSTMARKED: N/A
	TYPE:	CREDIT CARD	RECEIVED: 08/02/2017
	NAME:	HARRY W GARVER P.O. BOX 813 CONGRESS AZ 85332 US	
	CARD NO:	XXXXXXXXXXXX8461	AUTH CODE: 002134
	NAME ON CARD:	HARRY W GARVER	
	EXPIRES:	03/2019	
	SIGNATURE:		

REMARKS

This receipt was generated by the automated BLM Collections and Billing System and is a paper representation of a portion of the official electronic record contained therein.

Run Date: 08/01/16

Run Time: 09:50 AM

**DEPARTMENT OF THE INTERIOR  
BUREAU OF LAND MANAGEMENT  
MINING CLAIMS**

**MC Maintenance Fees Paid Through the BLM Pay Portal**

**CBS Receipt: 3607930**

Printed For Lead File # **AMC433909**

Agency Tracking ID: 1468801677

Number of BLM Serial Nr: 2

Assessment Year: 2017

Paid On: 07/17/2016

Total Amount Paid: \$310.00

Claim Name	BLM Serial No	Lead File No	Amount Paid
TRENCHER DON	AMC429986	AMC429986	\$155.00
GOLD ORO	AMC433909	AMC433909	\$155.00

**United States Department of the Interior**  
**Bureau of Land Management**  
 BUSINESS & SUPPORT SVCS DIV  
 ONE N CENTRAL AVE SUITE 800  
 PHOENIX, AZ 85004 -4427  
 Phone: (602) 417-9200

Receipt

No: 3607930

<b>Transaction #:</b> 3711405	
<b>Date of Transaction:</b> 07/17/2016	
<b>CUSTOMER:</b>	
DONOVAN MICHAEL SCHUYLER PO BOX 749 CONGRESS, AZ 85332 US	

LINE #	QTY	DESCRIPTION	REMARKS	UNIT PRICE	TOTAL
1	1.00	LOCATABLE MINERALS / MINING CLAIMS- NOT NEW-UNADJUD, ONE AUTH NO. ONLY / MINING CLAIM MONEY RECEIVED CASES: AMC429986/\$310.00		- n/a -	310.00
<b>TOTAL:</b>					<b>\$310.00</b>

PAYMENT INFORMATION			
NOTE: Items will appear on credit card statement as "BLM O Mining Claim".			
1	AMOUNT:	310.00	POSTMARKED: N/A
	TYPE:	CREDIT CARD	RECEIVED: 07/17/2016
	NAME:	DONOVAN MICHAEL SCHUYLER PO BOX 749 CONGRESS AZ 85332 US	
	CARD NO:	XXXXXXXXXXXX1306	AUTH CODE: 123512
	NAME ON CARD:	DONOVAN MICHAEL SCHUYLER	
	EXPIRES:	04/2019	
	SIGNATURE:		

REMARKS

This receipt was generated by the automated BLM Collections and Billing System and is a paper representation of a portion of the official electronic record contained therein.

Run Date: 08/01/16

Run Time: 09:50 AM

**DEPARTMENT OF THE INTERIOR  
BUREAU OF LAND MANAGEMENT  
MINING CLAIMS**

**MC Maintenance Fees Paid Through the BLM Pay Portal**

**CBS Receipt: 3607930**

Printed For Lead File # AMC429986

Agency Tracking ID: 1468801677

Assessment Year: 2017

Number of BLM Serial Nr: 2

Paid On: 07/17/2016

Total Amount Paid: \$310.00

Claim Name	BLM Serial No	Lead File No	Amount Paid
TRENCHER DON	AMC429986	AMC429986	\$155.00
GOLD ORO	AMC433909	AMC433909	\$155.00

**United States Department of the Interior  
Bureau of Land Management  
BUSINESS & SUPPORT SVCS DIV  
ONE N CENTRAL AVE SUITE 800  
PHOENIX, AZ 85004 -4427  
Phone: (602) 417-9200**

Receipt

No: 3607930

<b>Transaction #:</b> 3711405	
<b>Date of Transaction:</b> 07/17/2016	
<b>CUSTOMER:</b>	
DONOVAN MICHAEL SCHUYLER PO BOX 749 CONGRESS, AZ 85332 US	

LINE #	QTY	DESCRIPTION	REMARKS	UNIT PRICE	TOTAL
1	1.00	LOCATABLE MINERALS / MINING CLAIMS- NOT NEW-UNADJUD, ONE AUTH NO. ONLY / MINING CLAIM MONEY RECEIVED CASES: AMC429986/\$310.00		- n/a -	310.00
<b>TOTAL:</b>					<b>\$310.00</b>

PAYMENT INFORMATION			
NOTE: Items will appear on credit card statement as "BLM O Mining Claim".			
1	AMOUNT:	310.00	POSTMARKED: N/A
	TYPE:	CREDIT CARD	RECEIVED: 07/17/2016
	NAME:	DONOVAN MICHAEL SCHUYLER PO BOX 749 CONGRESS AZ 85332 US	
	CARD NO:	XXXXXXXXXXXX1306	AUTH CODE: 123512
	NAME ON CARD:	DONOVAN MICHAEL SCHUYLER	
	EXPIRES:	04/2019	
	SIGNATURE:		

REMARKS

This receipt was generated by the automated BLM Collections and Billing System and is a paper representation of a portion of the official electronic record contained therein.

**NOTICE!!**

**These documents have been scanned!**

**Do not place un-scanned documents beneath this notice!**

**Do not remove this notice from this file!**

GPO Jacket No. 560-102  
Print Order 61540  
Rise Business Services, LLC  
Job=AZ15 5/8/2019



Box Number= AZ15023



Claim Begin-End: AMC433909-AMC433909

5 Miscellaneous



AZ15023-11

AMC433804-AMC434503

**NO  
DOCUMENTS  
FOUND**

NO DOCUMENTS FOUND  
NO DOCUMENTS FOUND



**NOTICE!!**

**These documents have been scanned!**

**Do not place un-scanned documents beneath this notice!**

**Do not remove this notice from this file!**

GPO Jacket No. 560-102  
Print Order 61540  
Rise Business Services, LLC  
Job=AZ15 5/8/2019



Box Number= AZ15023



Claim Begin-End: AMC433909-AMC433909

6 Location Notices-Amendments and Supporting Documents



AZ15023-11

AMC433804-AMC434503

# MINING CLAIM STATUS REPORT

Data Entered: 20 OCT 15

MTP Checked By: JK

GEO Checked By: JK

LEAD SERIAL NUMBER: AMC N 33 909 thru AMC \_\_\_\_\_

### NUMBER OF CLAIMS & TYPE:

LODE  
 PLACER  
 ASSOCIATION PLACER  
 MILL SITE  
 TUNNEL SITE

### CHARGES:

Location Fee @ \$37 = \$ 27  
 Processing Fee @ \$20 = \$ 20  
 Maintenance Fee @ \$155 = \$ 155  
 Add'l Maint Fee for Assoc Placer = \$ \_\_\_\_\_  
**SUBTOTAL** \$ \_\_\_\_\_  
 Other Fees \$ \_\_\_\_\_  
 Other Fees \$ \_\_\_\_\_  
**TOTAL** \$ 212

TOTAL ACREAGE: \_\_\_\_\_ Per Claim  
(Placer Only)

NUMBER OF LOCATORS: \_\_\_\_\_

DOCUMENTS RECEIVED VIA: Over-the-Counter [ ] Mail  TIMELY FILED: Yes  No [ ]

LEGAL DESCRIPTION: T 9N R SW SEC 24  
 T \_\_\_\_\_ R \_\_\_\_\_ SEC \_\_\_\_\_  
 T \_\_\_\_\_ R \_\_\_\_\_ SEC \_\_\_\_\_  
 T \_\_\_\_\_ R \_\_\_\_\_ SEC \_\_\_\_\_  
 T \_\_\_\_\_ R \_\_\_\_\_ SEC \_\_\_\_\_

BLM [ ] FOREST SERVICE [ ] \_\_\_\_\_ SUBJ TO PL 359: Yes [ ] No [ ]  
WILDERNESS AREA [ ] \_\_\_\_\_

SPLIT ESTATE: N/A [ ] SX [ ] PX [ ] OTHER [ ] \_\_\_\_\_  
SRHA [ ] Was proper Notice filed if located on SHRA Land? Yes [ ] No [ ]

### RECONVEYED MINERALS ON BLM LAND REQUIRE OPENING ORDER FROM 1944 TO 1993:

Open to Entry On \_\_\_\_\_ N/A [ ]

COMMENTS/STATUS: VOID [ ] PARTIALLY VOID [ ] PVT MINERALS [ ] WITHDRAWN LANDS [ ]  
OTHER [ ] \_\_\_\_\_

[ ] Claimant acknowledges that portions of the following claim(s) site(s) may be void or voidable.

Printed Name of Claimant \_\_\_\_\_ Signature of Claimant \_\_\_\_\_

\*\*\*\*\*FINAL ADJUDICATION\*\*\*\*\*

DATE 2/25/2016 INITIALS PM

AMC 433909



Send to

**LOCATION NOTICE FOR PLACER MINING CLAIM**

NOTICE IS HEREBY GIVEN that the GOLD ORO

\_\_\_\_\_ placer mining claim has been located by

John Schuyler whose current mailing

address is P.O. Box 1501

Congress, AZ 85332

RECEIVED  
BLM AZ STATE OFFICE  
2015 OCT 16 A 8:38  
PHOENIX, ARIZONA  
BLM  
Date  
Stamp

The general course of this claim is North to South and it is situated in

Yavapai County, Arizona.

This claim is 1320 feet in length and 660 feet in width. This claim runs from the

location monument on which this location notice is posted approximately 1320 feet in a Northerly direction to the North end line and 660 feet in a Easterly direction to the east end line.

This claim is marked by four monuments, one at each corner of the claim.

The location monument on which this notice is posted is situated within Section 24, Township

9 N, Range 5 W, Gila Salt River Base and Meridian, Arizona. This claim encompasses

portions of the following legal subdivision(s) if located by legal subdivision or the following quarter section (s),

section (s), Township (s) and Range (s) West 1/2 of the SE 1/4 of the NE 1/4 of section 24, Township 9N, Range 5W, Gila Salt River Base and Meridian, Arizona.

The locality of this claim with reference to some natural object or permanent monument and additional

information (if any) concerning its locality are as follows: The location post is easterly

3960' from sections 23, 24, 25, 26 and Northerly 2640' to

the location post

DATED AND POSTED on the ground this 4<sup>th</sup> day of September, 2015.

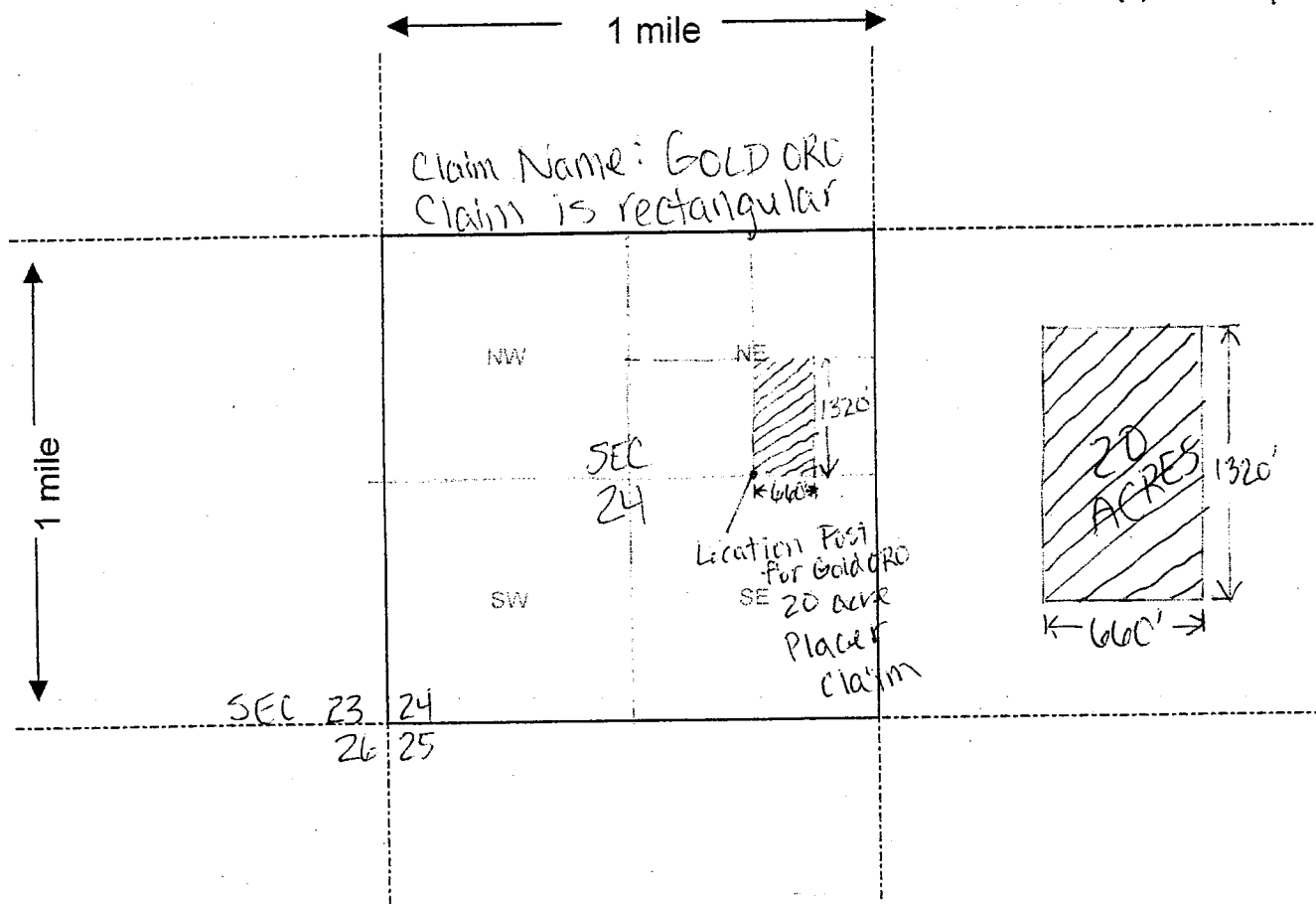
LOCATOR (s) John Schuyler

Form MCF102  
Revised July 2005

AN433909

**MINING CLAIM MAP**

Lode ( ) Placer (X)



Scale : 1" = 2000 feet



1. The above map depicts the GOLD ORO mining claim, which is located in Section (s) 24, Township 9 N, Range 5 W, Gila and Salt River Base and Meridian, YAVAPAI County, Arizona.

2. The type of corner and location monuments used are as follows: 4' Tall white PVC, 2" wide and 2" PVC CAPS

3. The bearings and distances in degrees and feet between claim corners are as depicted on the map.

Form MCF100a  
Revised July 2005

AHC433909

RUN TIME: 12:04 PM

RUN DATE: 10/20/2015  
Page 1 of 1

DEPARTMENT OF INTERIOR  
BUREAU OF LAND MANAGEMENT

Input Parameters for Geographic Report with Land

System Id = CR

Admin State = AZ

Geo State =

Casetype Begins With

Case Disp Txt = AUTHORIZED, CANCELLED, EXPIRED, PENDING, REJECTED, RELINQUISHED, WITHDRAWN

Mer Twp Rng =

Section =

Mtrs = 14 0090N 0050W 024, 14 0090N 0050W 999

Commodity =

Commodity Txt =

Pending Org =

Pend Org Decode =

Total Rows Returned: 3

NO WARRANTY IS MADE BY BLM FOR USE OF THE DATA  
FOR PURPOSES NOT INTENDED BY BLM

RUN TIME: 12:03 PM

Adm State: AZ

UNITED STATES DEPARTMENT OF INTERIOR  
BUREAU OF LAND MANAGEMENT  
GEOGRAPHIC REPORT WITH LAND  
Sorted by Serial Number

RUN DATE: 10/20/2015

Page 1 of 1

Serial Number: AZA 036770  
Total Case Acres: 2.000

<u>Casetype</u>	<u>Case Disp</u>				<u>Sect</u>	<u>Sur Typ</u>	<u>Sur Num</u>	<u>Suff</u>	<u>Subdivision</u>	<u>Act Pend</u>
380913	PENDING	14	0090N	0050W	024	FF			NE(PART);	

Serial Number: AZAR 0000110  
Total Case Acres: 39.400

<u>Casetype</u>	<u>Case Disp</u>				<u>Sect</u>	<u>Sur Typ</u>	<u>Sur Num</u>	<u>Suff</u>	<u>Subdivision</u>	<u>Act Pend</u>
285003	AUTHORIZED	14	0090N	0050W	024	ALIQ			NWNE,E2NW,W2SW,NESW;	

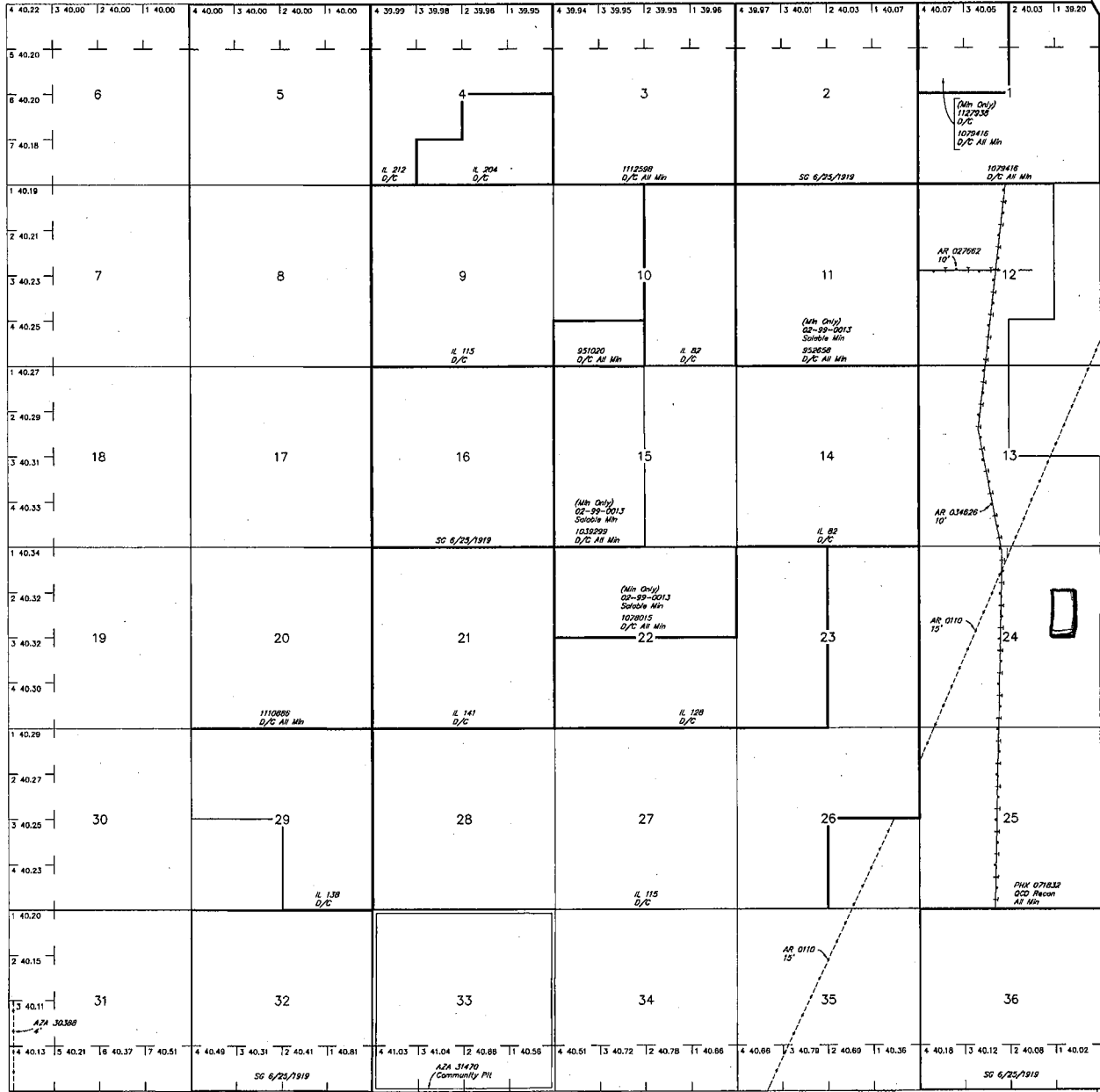
Serial Number: AZAR 0034626  
Total Case Acres: 26.550

<u>Casetype</u>	<u>Case Disp</u>				<u>Sect</u>	<u>Sur Typ</u>	<u>Sur Num</u>	<u>Suff</u>	<u>Subdivision</u>	<u>Act Pend</u>
286202	AUTHORIZED	14	0090N	0050W	024	ALIQ			E2W2;	

TOWNSHIP 9 NORTH RANGE 5 WEST OF THE GILA AND SALT RIVER MERIDIAN, ARIZONA

YAVAPAI COUNTY  
HASSAYAMPA FIELD OFFICE

STATUS OF PUBLIC DOMAIN  
LAND AND MINERAL TITLES



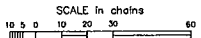
INDEX TO SEGREGATED TRACTS				
RESURVEY	ORIGINAL SURVEY			
TRACT NO	T	R	SEC	SUBDIVISION

FOR ORDERS AFFECTING DISPOSAL OR USE OF UNIDENTIFIED LANDS WITHDRAWN FOR CLASSIFICATION, MINERALS, WATER AND/OR OTHER PUBLIC PURPOSES, REFER TO INDEX OF MISCELLANEOUS DOCUMENTS.

Grazing Dist No 2

AZA 24422 R/W Water Facility B'  
Sec 6: Lots 1, 2, S1/2NE1/4, SE1/4  
Sec 7: Lots 1-4, E1/2W1/2

Lat 34°04'18"N  
Long 112°43'30"W



**WARNING STATEMENT**  
This plot is the Bureau's Record of Title, and should be used only as a graphic display of the Government's survey data. Resurveys hereon do not reflect title changes which may have been effected by lateral movements of rivers or other bodies of water. Refer to the original surveys for official survey information.

T 8N R 5W T 9N R 4W

CURRENT TO	NW	OSR Mer
3-1-2012	ACAD	T 9 N R 5 W

John Schuyler  
P.O. Box 1501  
Congress, AZ, 85332

CERTIFIED MAIL®



7015 0640 0007 8977 5932



1022



85004

U.S. POSTAGE  
PAID  
CONGRESS, AZ  
85332  
OCT 14, 15  
AMOUNT

**\$3.94**

R2304W121235-02

RECEIVED  
BLM AZ STATE OFFICE

2015 OCT 16 P 3:15

PHOENIX, ARIZONA

BLM Arizona State Office  
One north central avenue  
Suite 800  
Phoenix, AZ 85004-4427

85004442700

